

FEMA Flood Map Service Center: Search By Address

Navigation

Search

[MSC Home \(/portal/\)](#)

[MSC Search by Address \(/portal/search\)](#)

[MSC Search All Products \(/portal/advanceSearch\)](#)

▼ [MSC Products and Tools \(/portal/resources/productsandtools\)](#)

[Hazus \(/portal/resources/hazus\)](#)

[LOMC Batch Files \(/portal/resources/lomc\)](#)

[Product Availability \(/portal/productAvailability\)](#)

[MSC Frequently Asked Questions \(FAQs\) \(/portal/resources/faq\)](#)

[MSC Email Subscriptions \(/portal/subscriptionHome\)](#)

[Contact MSC Help \(/portal/resources/contact\)](#)

Enter an address, place, or coordinates: [?](#)

Whether you are in a high risk zone or not, you may need [flood insurance \(https://www.fema.gov/national-flood-insurance-program\)](https://www.fema.gov/national-flood-insurance-program) because most homeowners insurance doesn't cover flood damage. If you live in an area with low or moderate flood risk, you are 5 times more likely to experience flood than a fire in your home over the next 30 years. For many, a National Flood Insurance Program's flood insurance policy could cost less than \$400 per year. Call your insurance agent today and protect what you've built.

Learn more about [steps you can take \(https://www.fema.gov/what-mitigation\)](https://www.fema.gov/what-mitigation) to reduce flood risk damage.

The flood map for the selected area is number **25005C0368G**, effective on **7/6/2021**

DYNAMIC MAP



PRINT MAP/
FIRMette

MAP IMAGE



DOWNLOAD
FIRM PANEL


Changes to this FIRM ?

- Revisions (0)
- Amendments (10)
- Revalidations (1)

(https://msc.fema.gov/portal/downloadProduct?productSubTypeID=FINAL_PRODUCT&productSubTypeID=FIRM_PANEL&productID=25005C0368G&latitude=41.654043&longitude=-71.039799)

You can choose a new flood map or move the location pin by selecting a different location on the locator map below or by entering a new location in the search field above. It may take a minute or more during peak hours to generate a dynamic FIRMette.

Go To NFHL Viewer » (<https://hazards-fema.maps.ar>)



<p>PIN</p> <ul style="list-style-type: none"> Approximate location based on user input and does not represent an authoritative property location <p>MAP PANELS</p> <ul style="list-style-type: none"> Selected FloodMap Boundary Digital Data Available No Digital Data Available Unmapped <p>OTHER AREAS</p> <ul style="list-style-type: none"> Area of Minimal Flood Hazard Zone X Effective LOMRs Area of Undetermined Flood Hazard Zone D Otherwise Protected Area Coastal Barrier Resource System Area 	<p>SPECIAL FLOOD HAZARD AREAS</p> <ul style="list-style-type: none"> Without Base Flood Elevation (BFE) (Zone A, X, AE) With BFE or Depth Regulatory Floodway (Zone AE, AD, AH, VE, VE, AE) <p>OTHER AREAS OF FLOOD HAZARD</p> <ul style="list-style-type: none"> 0.2% Annual Chance Flood Hazard, Areas of 1% annual chance flood with average depth less than one foot or with drainage areas of less than one square mile (Zone X) Future Conditions 1% Annual Chance Flood Hazard (Zone X) Area with Reduced Flood Risk due to Levees. See Notes. (Zone X) Area with Flood Risk due to Levees (Zone D) 	<ul style="list-style-type: none"> Cross Sections with 1% Annual Chance Water Surface Elevation Coastal Traverset Base Flood Elevation Line (BFE) Limit of Study Jurisdiction Boundary Coastal Traverset Baseline Profile Baseline Hydrographic Feature <p>OTHER FEATURES</p> <ul style="list-style-type: none"> Channel, Culvert, or Storm Sewer <p>GENERAL STRUCTURES</p> <ul style="list-style-type: none"> Levee, Dike, or Floodwall
--	--	--

Share This Page.


[Home \(//www.fema.gov/\)](http://www.fema.gov/)
[Download Plug-ins \(https://www.fema.gov/about/website-information/plugins\)](https://www.fema.gov/about/website-information/plugins)
[About Us \(https://www.fema.gov/about\)](https://www.fema.gov/about)
[Privacy Policy \(https://www.fema.gov/about/website-information/privacy-policy\)](https://www.fema.gov/about/website-information/privacy-policy)
[FOIA \(https://www.fema.gov/foia\)](https://www.fema.gov/foia)
[Office of the Inspector General \(https://www.fema.gov/about/website-information/office-of-the-inspector-general\)](https://www.fema.gov/about/website-information/office-of-the-inspector-general)
[Strategic Plan \(https://www.fema.gov/about/strategic-plan\)](https://www.oig.dhs.gov/)
[Whitehouse.gov \(https://www.whitehouse.gov\)](https://www.whitehouse.gov/)
[DHS.gov \(https://www.dhs.gov\)](https://www.dhs.gov/)
[Ready.gov \(https://www.ready.gov\)](https://www.ready.gov/)
[USA.gov \(https://www.usa.gov\)](https://www.usa.gov/)
[DisasterAssistance.gov \(https://www.disasterassistance.gov/\)](https://www.disasterassistance.gov/)



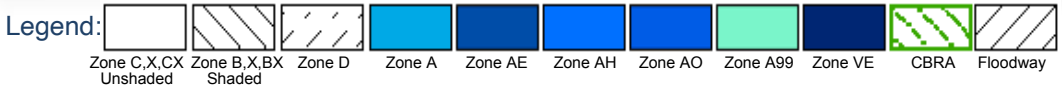
(<https://www.oig.dhs.gov/hotline>)

DEPARTMENT OF HOMELAND SECURITY
Federal Emergency Management Agency
STANDARD FLOOD HAZARD DETERMINATION FORM (SFHDF)

OMB Control No. 1660-0040
Expires: 02-28-2027

SECTION I - LOAN INFORMATION			
1. LENDER/SERVICER NAME AND ADDRESS Customer Number 1000259094 Address MORTGAGE EQUITY PARTNERS 220 BROADWAY STE 205 LYNNFIELD, MA 01940-2353 Delivery Method: FDR-COM - WEB	2. COLLATERAL DESCRIPTION (Building/Mobile Home/Property) (See instructions for more information.) Borrower: QUERY, FLOOD Determination Address: 21 EVERGREEN ST DARTMOUTH, MA 02747 BRISTOL COUNTY APN/Tax ID: _____ Lot: _____ Block: _____ S/D: _____ Phase: _____ Section: _____ Township: _____ Range: _____		
3. LENDER/SERVICER ID #	4. LOAN IDENTIFIER 603026MEP1111	5. AMOUNT OF FLOOD INSURANCE REQUIRED	
SECTION II			
A. NATIONAL FLOOD INSURANCE PROGRAM (NFIP) COMMUNITY JURISDICTION			
1. NFIP Community Name DARTMOUTH, TOWN OF	2. County(ies) BRISTOL COUNTY	3. State MA	4. NFIP Community Number 250051
B. NATIONAL FLOOD INSURANCE PROGRAM (NFIP) DATA AFFECTING BUILDING/MOBILE HOME			
1. NFIP Map Number or Community-Panel Number (Community name, if not the same as "A") 25005C0368G	2. NFIP Map Panel Effective / Revised Date July 06, 2021	3. Is there a Letter of Map Change (LOMC)? <input checked="" type="radio"/> NO <input type="radio"/> YES (If yes, and LOMC date/no. is available, enter date and case no. below.) Date: _____ Case No: _____	
4. Flood Zone X	5. No NFIP Map <input type="checkbox"/>		
C. FEDERAL FLOOD INSURANCE AVAILABILITY (Check all that apply.)			
1. <input checked="" type="checkbox"/> Federal Flood Insurance is available (community participates in the NFIP). <input checked="" type="checkbox"/> Regular Program <input type="checkbox"/> Emergency Program of NFIP 2. <input type="checkbox"/> Federal Flood Insurance is not available (community does not participate in the NFIP). 3. <input type="checkbox"/> Building/Mobile Home is in a Coastal Barrier Resources Area (CBRA) or Otherwise Protected Area (OPA). Federal Flood Insurance may not be available. CBRA/OPA Designation Date: _____			
D. DETERMINATION			
IS BUILDING/MOBILE HOME IN SPECIAL FLOOD HAZARD AREA (ZONES CONTAINING THE LETTERS "A" OR "V")? <input type="checkbox"/> YES <input checked="" type="checkbox"/> NO If yes, flood insurance is required by the Flood Disaster Protection Act of 1973. If no, flood insurance is not required by the Flood Disaster Protection Act of 1973. Please note, the risk of flooding in this area is only reduced, not removed. This determination is based on examining the NFIP map, any Federal Emergency Management Agency revisions to it, and any other information needed to locate the building /mobile home on the NFIP map.			
E. COMMENTS (Optional)		HMDA Information	
		State: _____	
		County: _____	
		MSA/MD: _____	
		CT: _____	
LIFE OF LOAN DETERMINATION This flood determination is provided solely for the use and benefit of the entity named in Section 1, Box 1 in order to comply with the 1994 Reform Act and may not be used or relied upon by any other entity or individual for any purpose, including, but not limited to, deciding whether to purchase a property or determining the value of a property.			
F. PREPARER'S INFORMATION			
NAME, ADDRESS, TELEPHONE NUMBER (If other than Lender)  ServiceLink National Flood 500 E. Border St Third Floor Arlington, TX 76010 Phone: 1.800.833.6347 Fax: 1.800.662.6347			DATE OF DETERMINATION April 20, 2026 ORDER NUMBER 1446235508

Property Address: 21 EVERGREEN ST DARTMOUTH, MA 02747		Account #: 1000259094 Order #: 1446235508 Date: 04/20/26	
Flood Zone: X	Is Federal Flood Insurance required for this property? NO	Is Federal Flood Insurance available for this property? YES	
Aerial Information:	This aerial view reflects the FEMA flood zone for the property address listed above. Safeguard against potential financial loss by obtaining flood insurance.		
Insurance Resources:	For a quick and easy flood insurance quote, go to tryflood.com or call 833-879-3566 to talk with a flood insurance expert. Powered by Wright Flood, a leading provider of flood insurance to homeowners nationwide.		



Copyright and Disclaimer. This product is for reference purposes only and is not to be construed or used as a legal document, flood zone determination or survey instrument. Any reliance on the information contained herein is at the user's own risk. ServiceLink National Flood assumes no responsibility for any use of the information contained herein or any loss resulting there from. This information should not be relied on for decisions related to purchasing or developing land.