













Figure 3: **Regional division of the world adopted by AQUASTAT**

Legend

- | | | |
|---|--|---|
|  Northern America |  Eastern Europe |  Southern and Eastern Asia |
|  Central America and Caribbean |  Africa |  Oceania and Pacific |
|  Southern America |  Middle East |  Antarctica |
|  Western and Central Europe |  Central Asia | |

 Scale ca. 1 : 140 000 000 at the equator
Geographic Projection, WGS 1984

FAO - AQUASTAT, 2011

Disclaimer

The designations employed and the presentation of material in this publication do not imply the expression of any opinion whatsoever on the part of the Food and Agriculture Organization of the United Nations concerning the legal status of any country, territory, city or area or of its authorities, or concerning the delimitation of its frontiers or boundaries.