


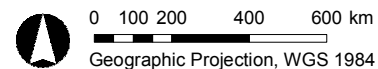


Figure 14:

Endoreic basins

Legend

-  Endoreic basin
-  Country boundary
-  Armistice demarcation line



FAO - AQUASTAT, 2009

Disclaimer

The designations employed and the presentation of material in this publication do not imply the expression of any opinion whatsoever on the part of the Food and Agriculture Organization of the United Nations concerning the legal status of any country, territory, city or area or of its authorities, or concerning the delimitation of its frontiers or boundaries.

