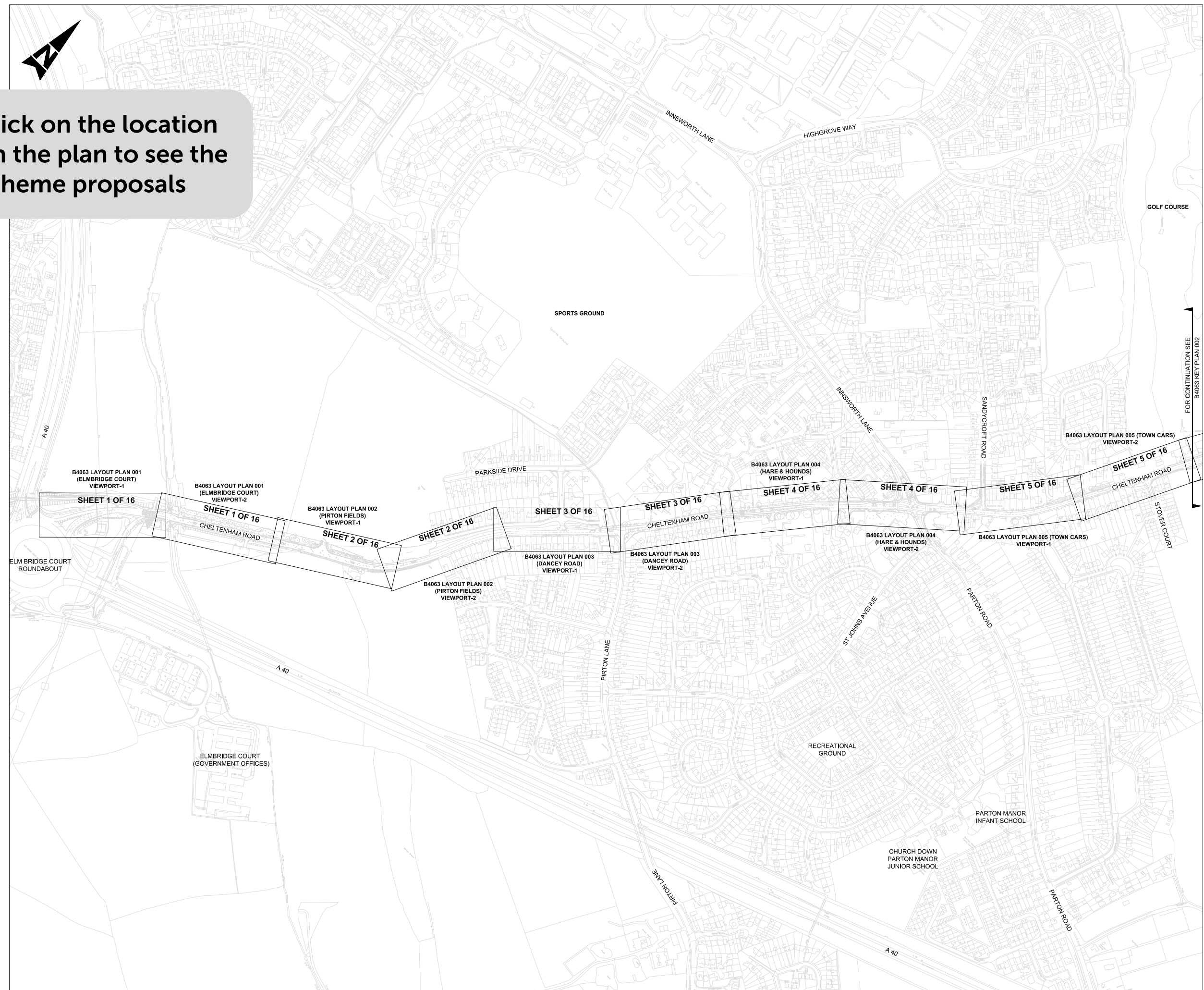


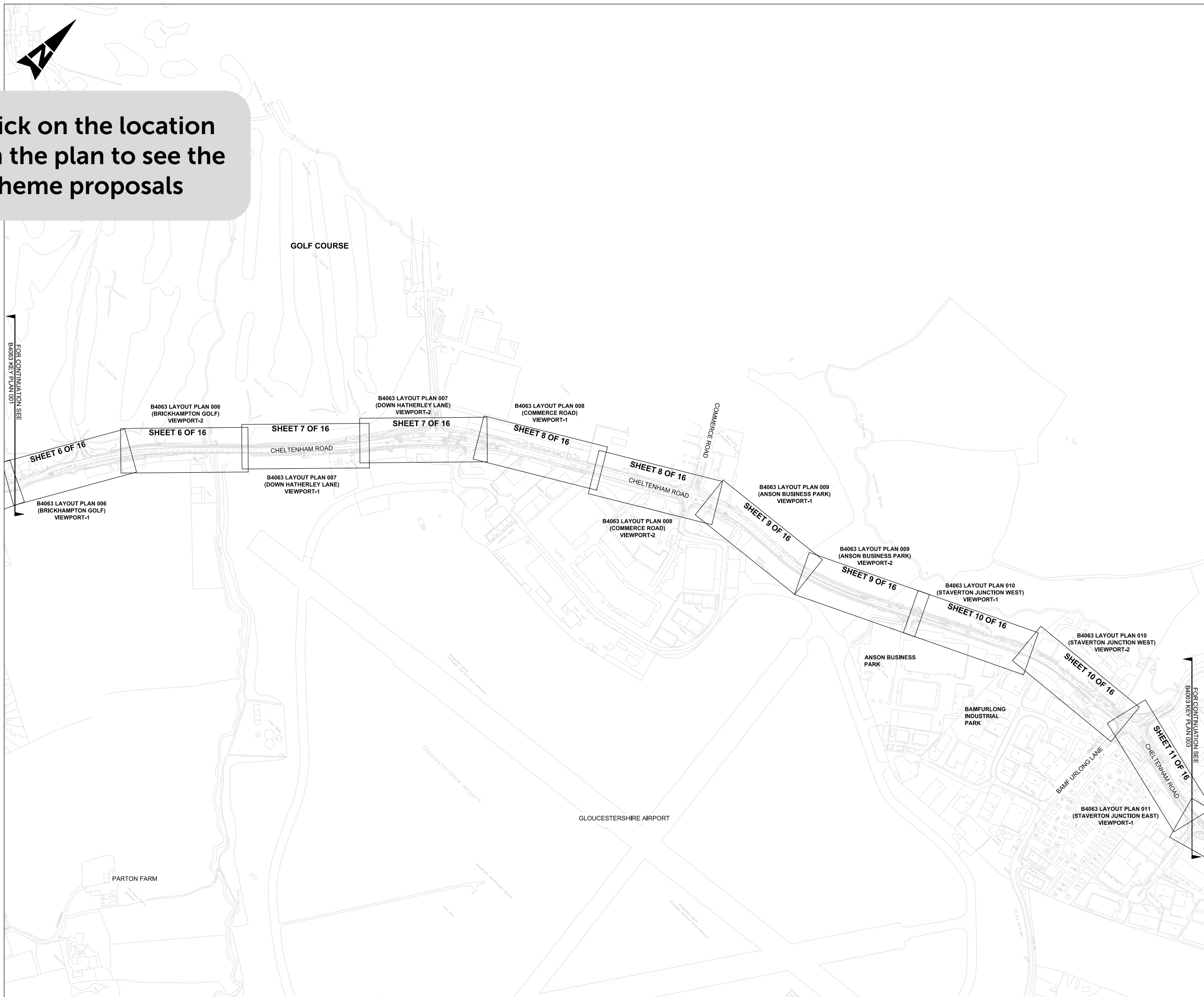


Click on the location  
on the plan to see the  
scheme proposals



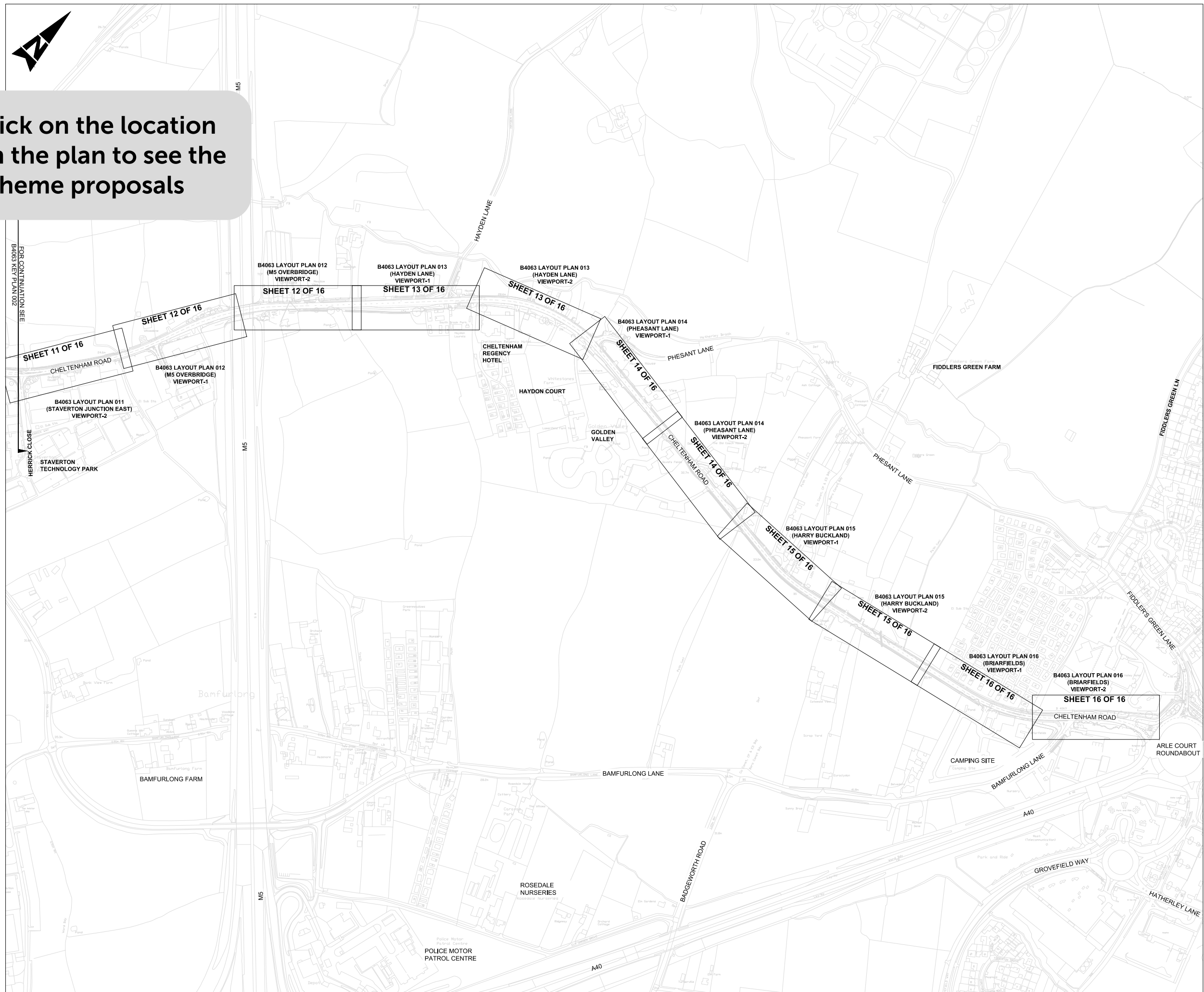


Click on the location  
on the plan to see the  
scheme proposals

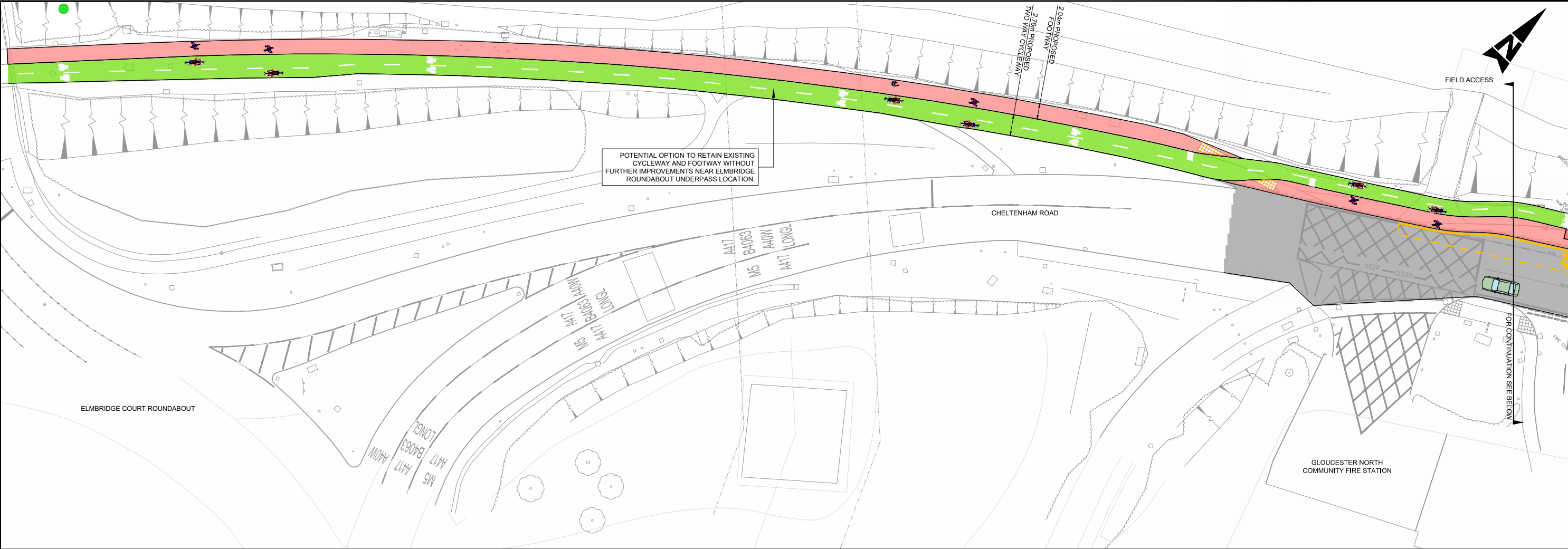




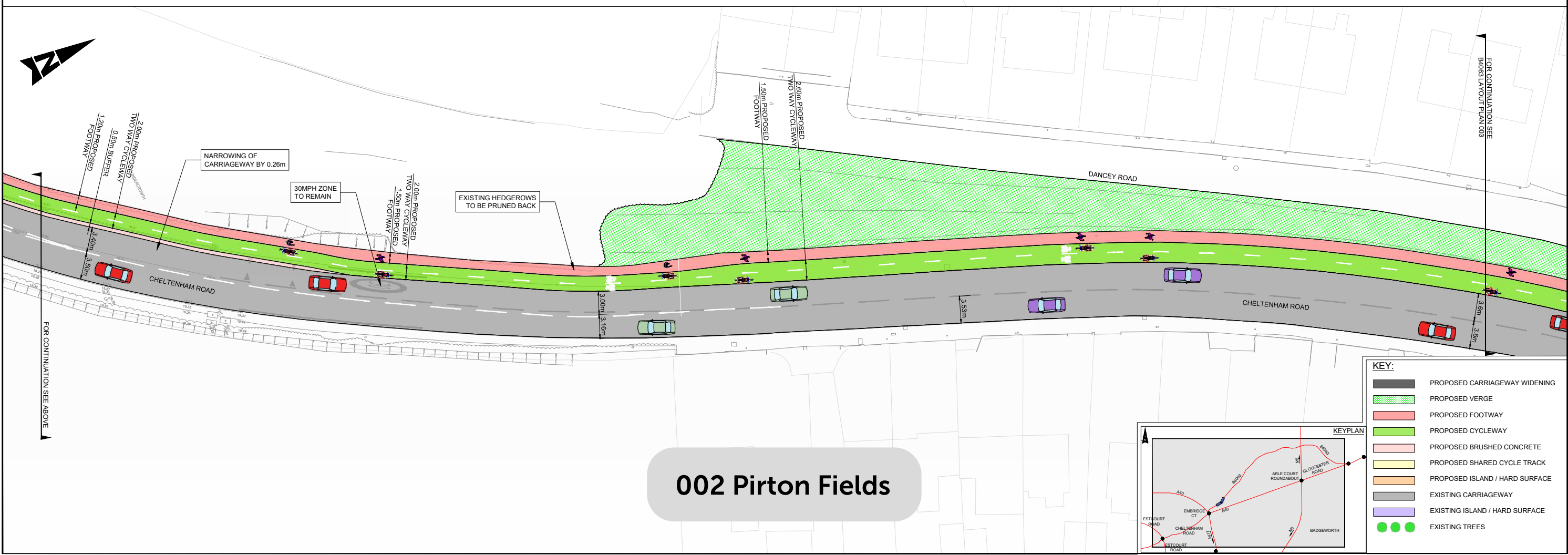
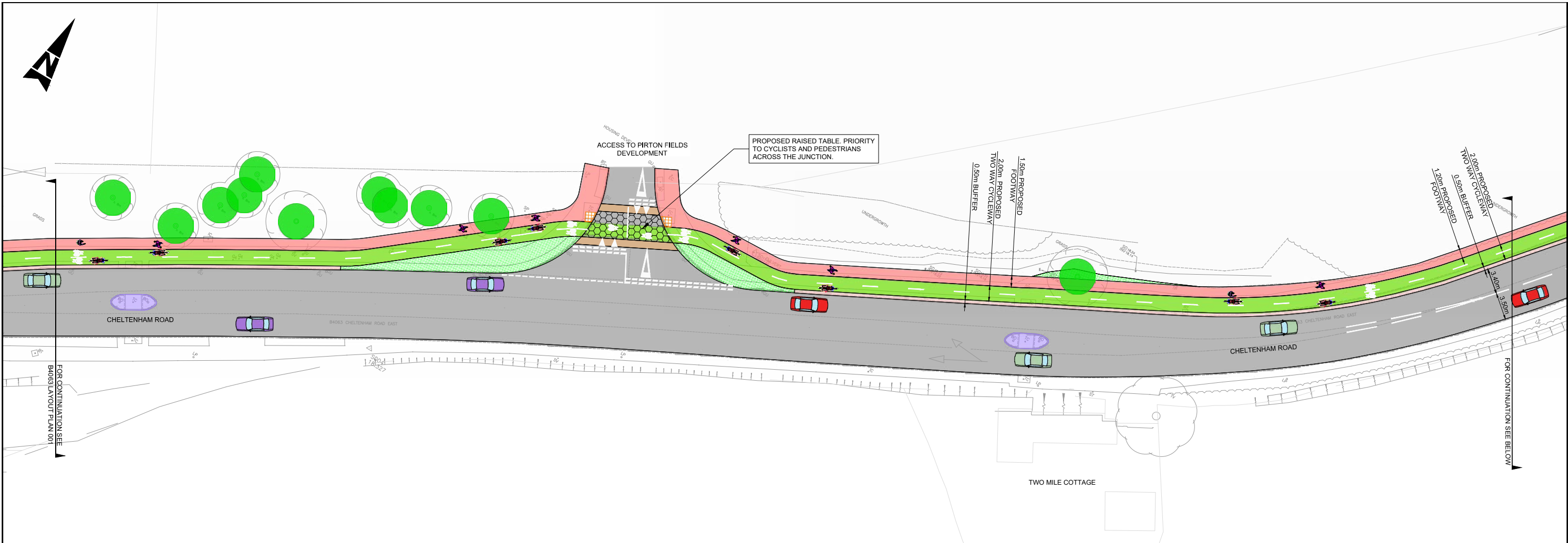
Click on the location  
on the plan to see the  
scheme proposals

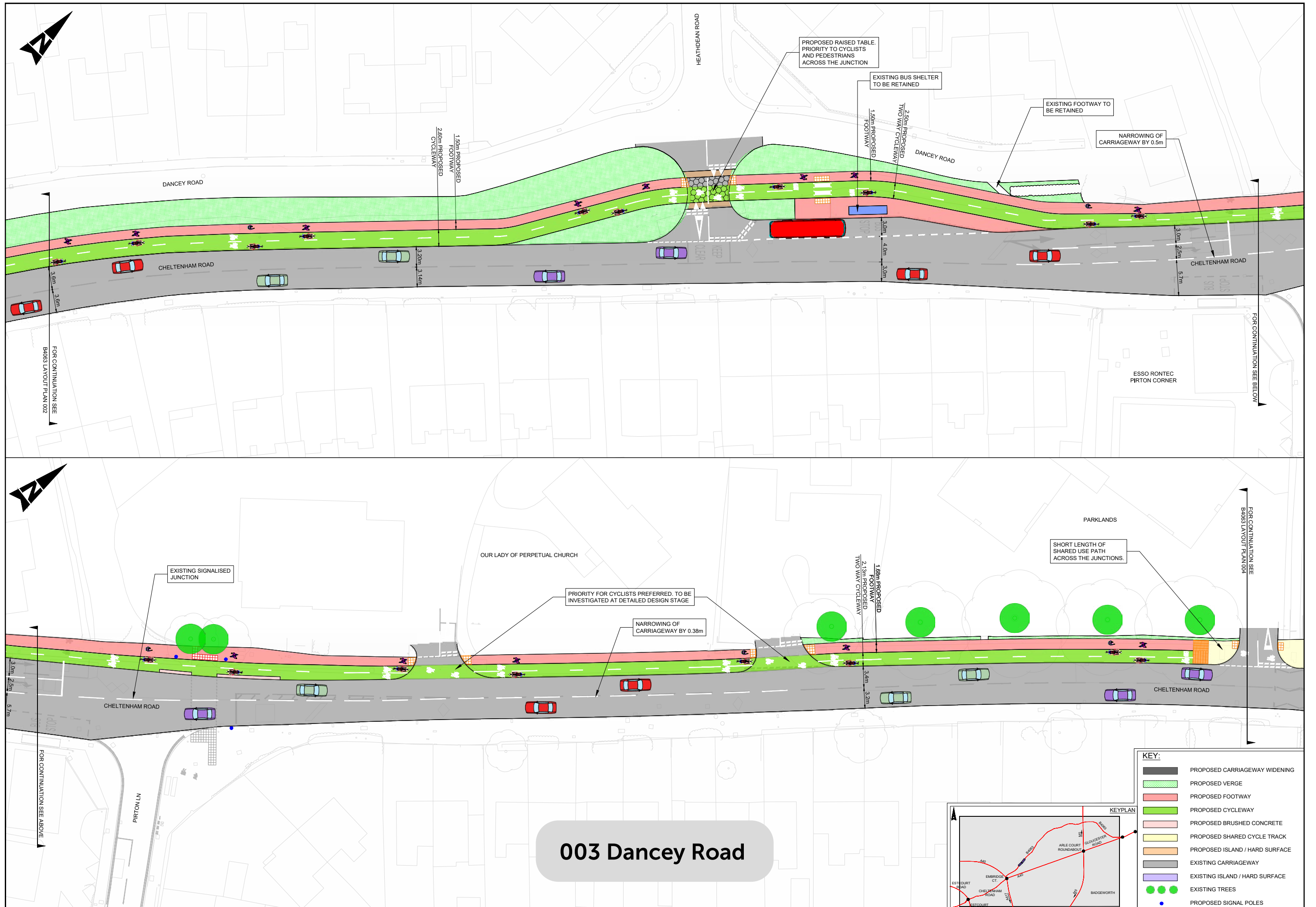




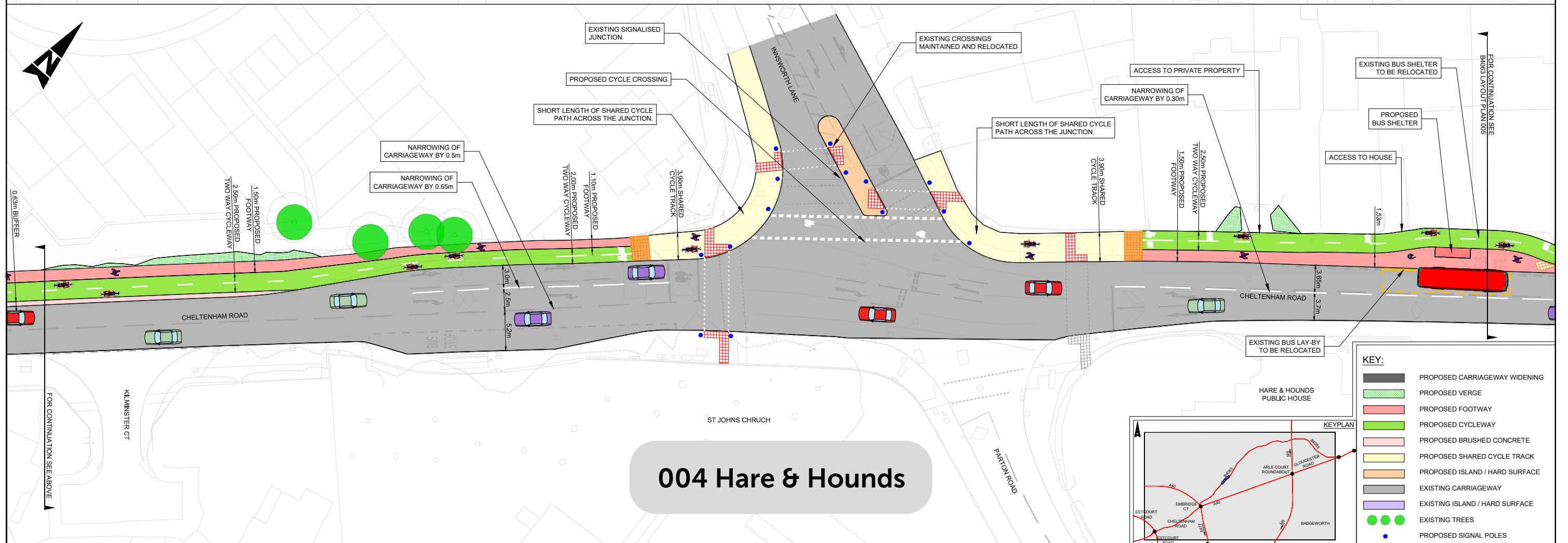
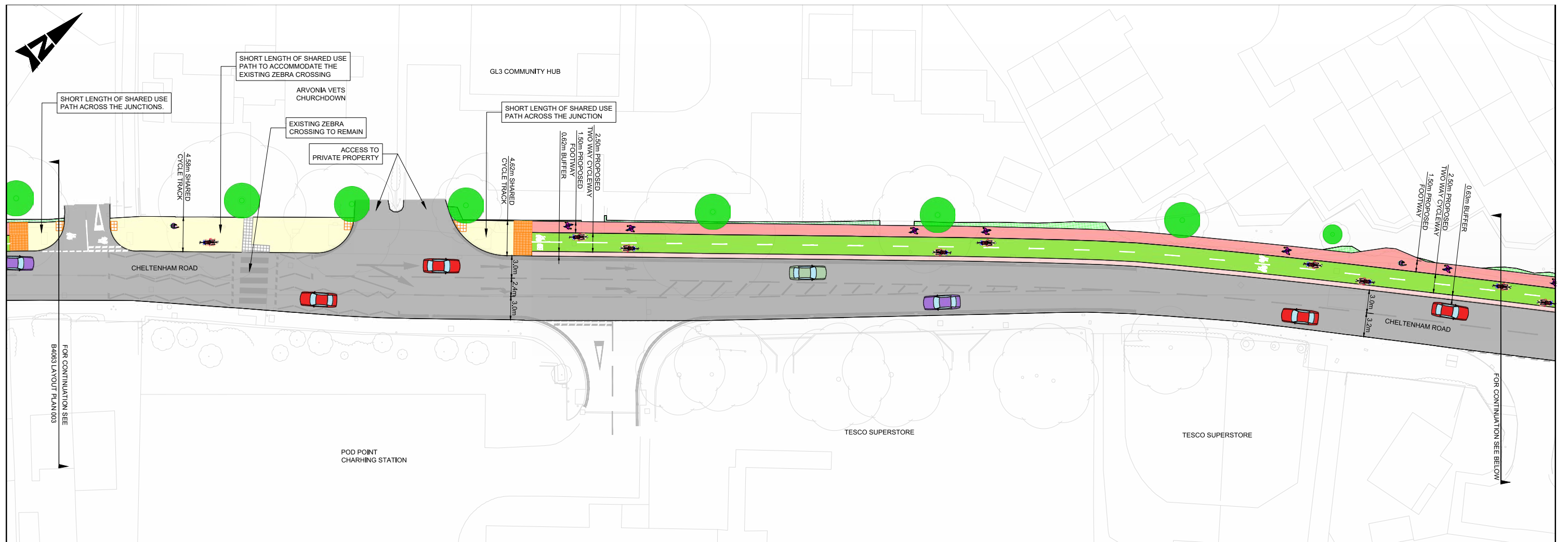














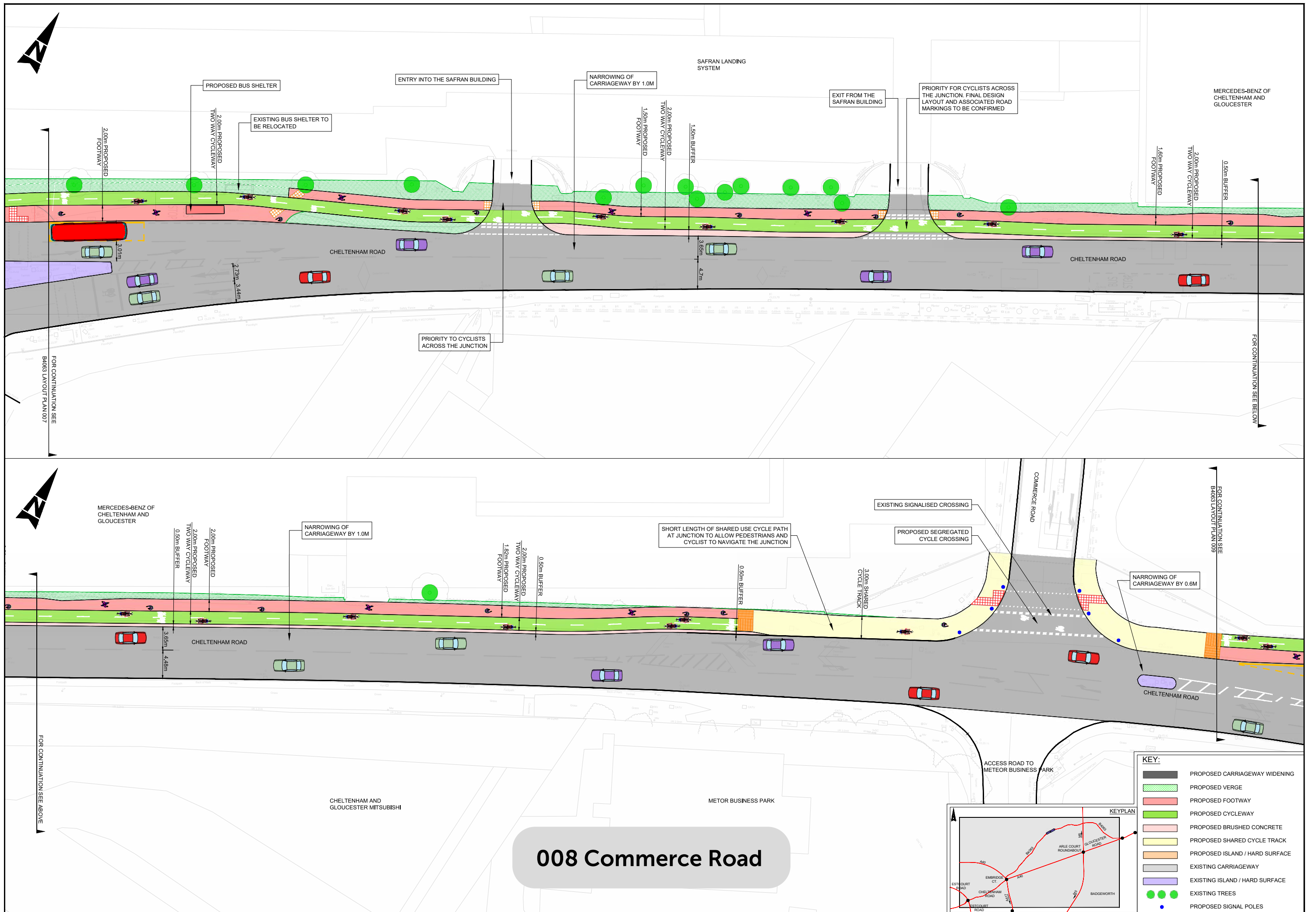


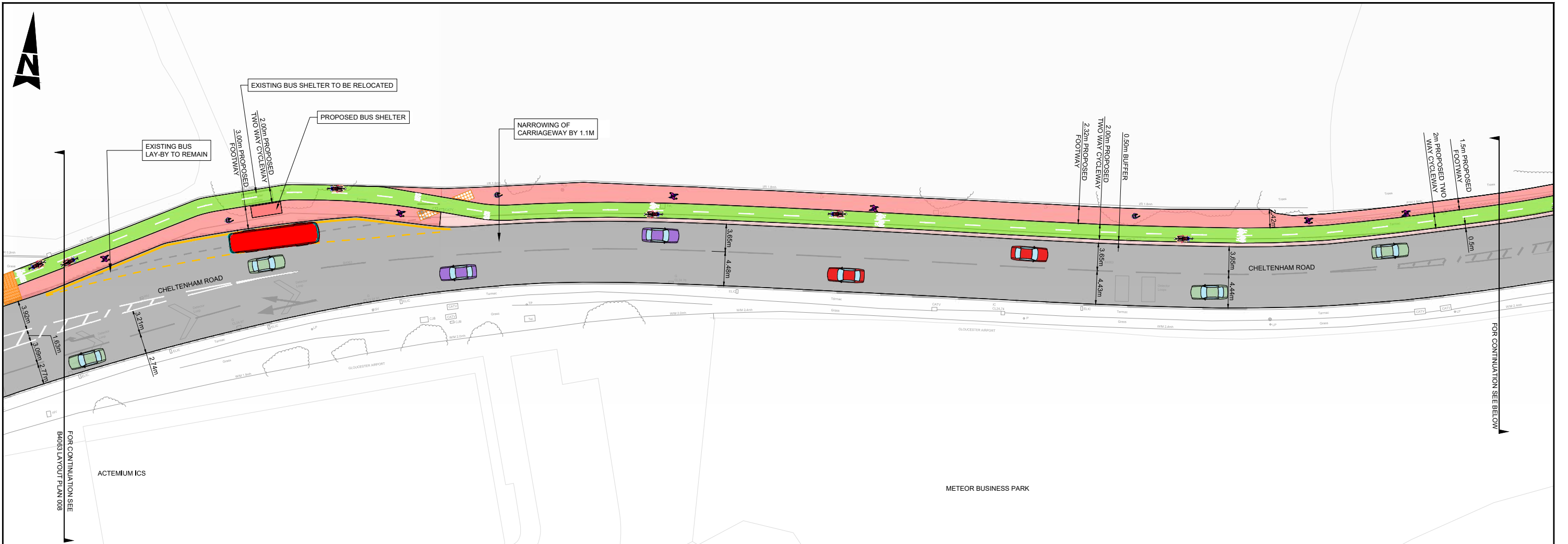




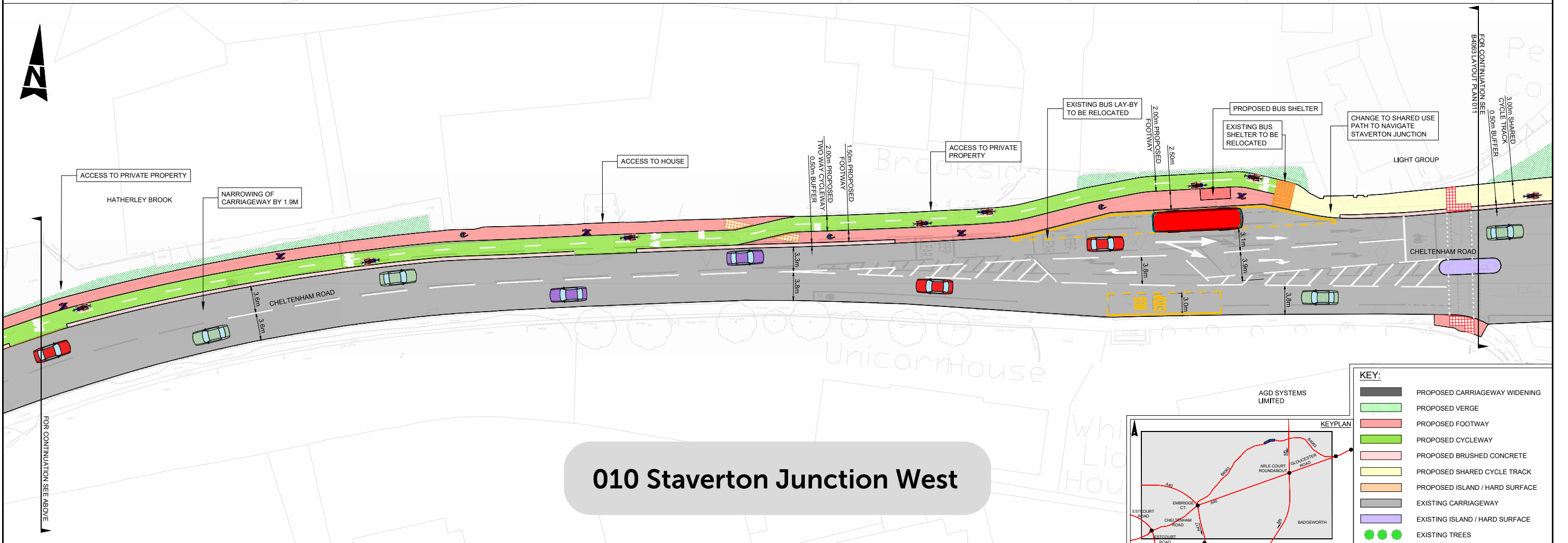
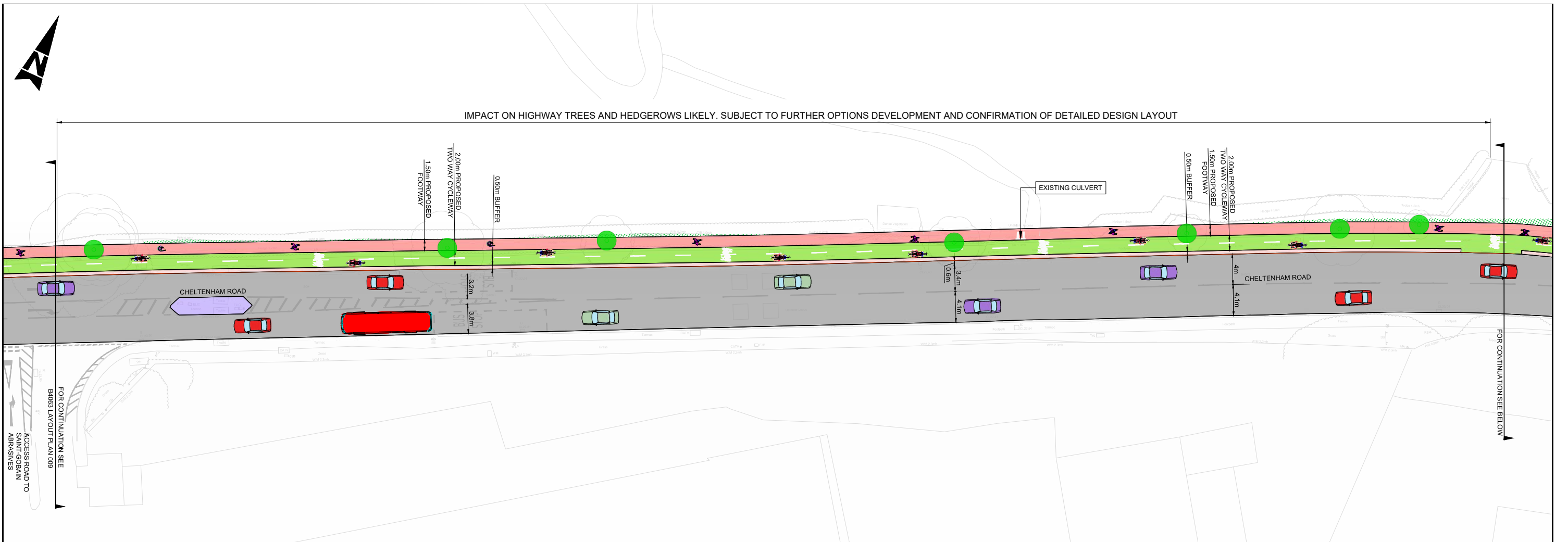






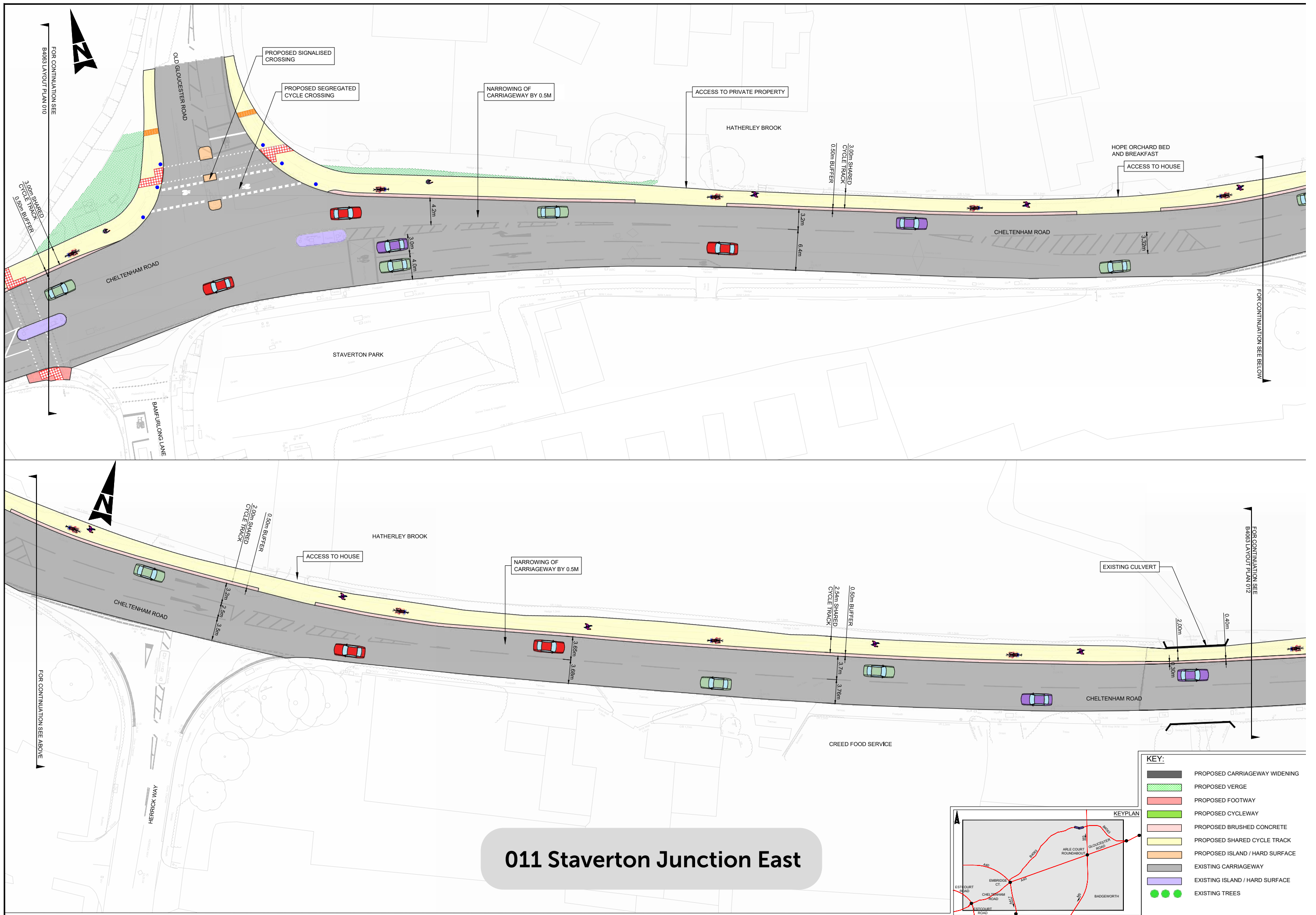






- KEY:**
- PROPOSED CARRIAGEWAY WIDENING
  - PROPOSED VERGE
  - PROPOSED FOOTWAY
  - PROPOSED CYCLEWAY
  - PROPOSED BRUSHED CONCRETE
  - PROPOSED SHARED CYCLE TRACK
  - PROPOSED ISLAND / HARD SURFACE
  - EXISTING CARRIAGEWAY
  - EXISTING ISLAND / HARD SURFACE
  - EXISTING TREES





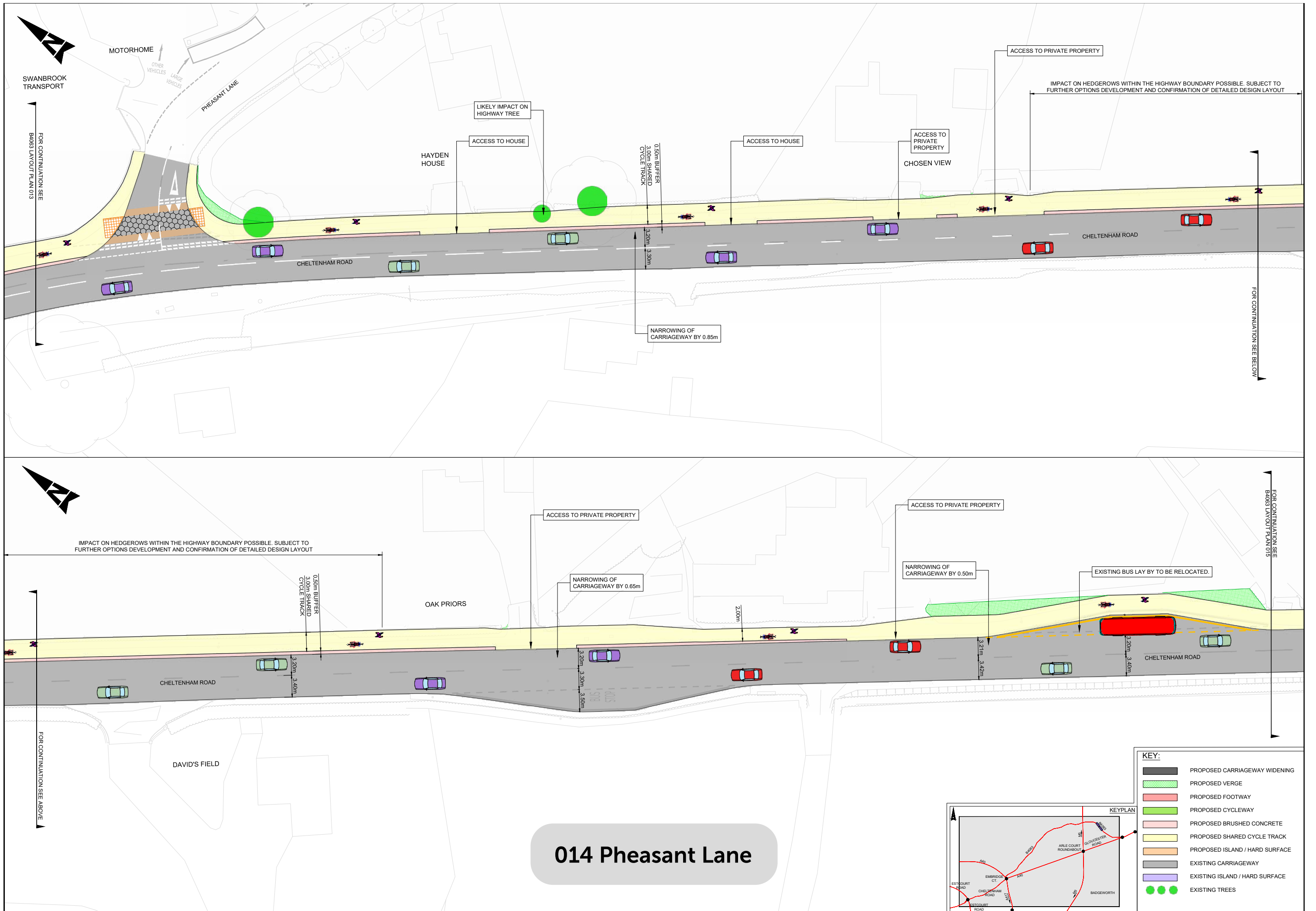
011 Staverton Junction East

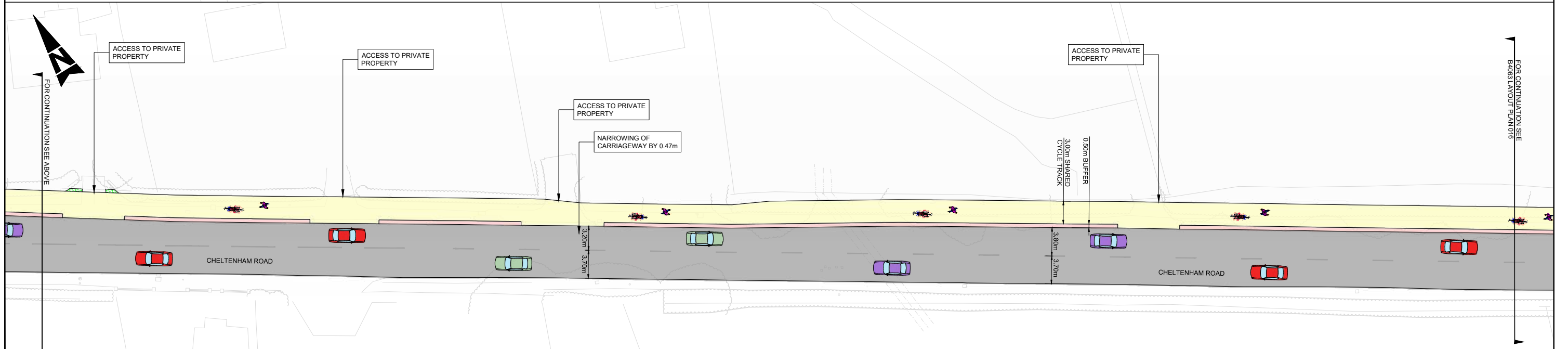
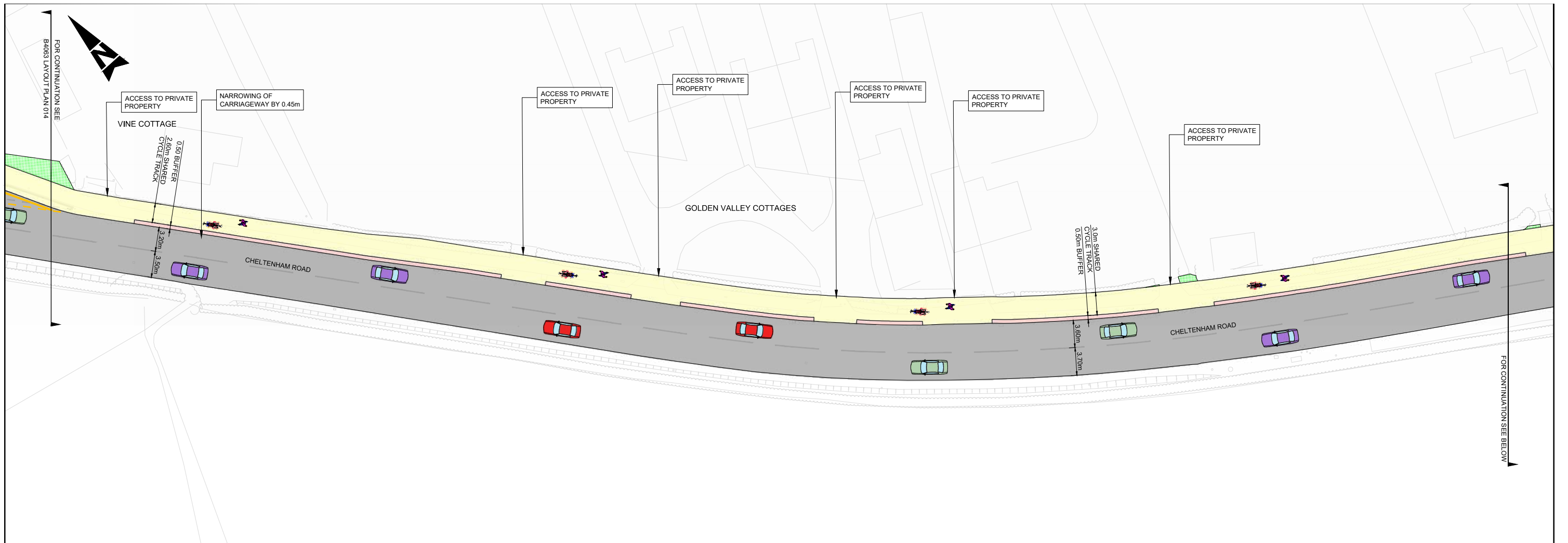




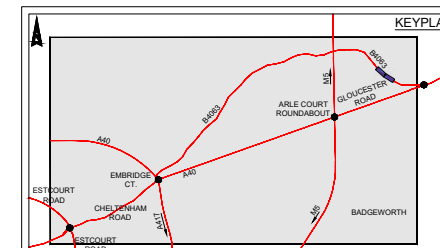








## 015 Harry Buckland



KEY:	
	PROPOSED CARRIAGEWAY WIDENING
	PROPOSED VERGE
	PROPOSED FOOTWAY
	PROPOSED CYCLEWAY
	PROPOSED BRUSHED CONCRETE
	PROPOSED SHARED CYCLE TRACK
	PROPOSED ISLAND / HARD SURFACE
	EXISTING CARRIAGEWAY
	EXISTING ISLAND / HARD SURFACE
	EXISTING TREES

